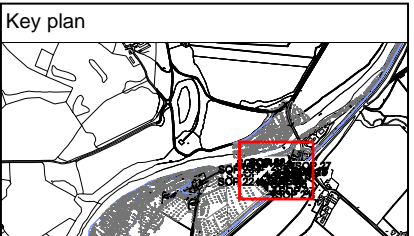
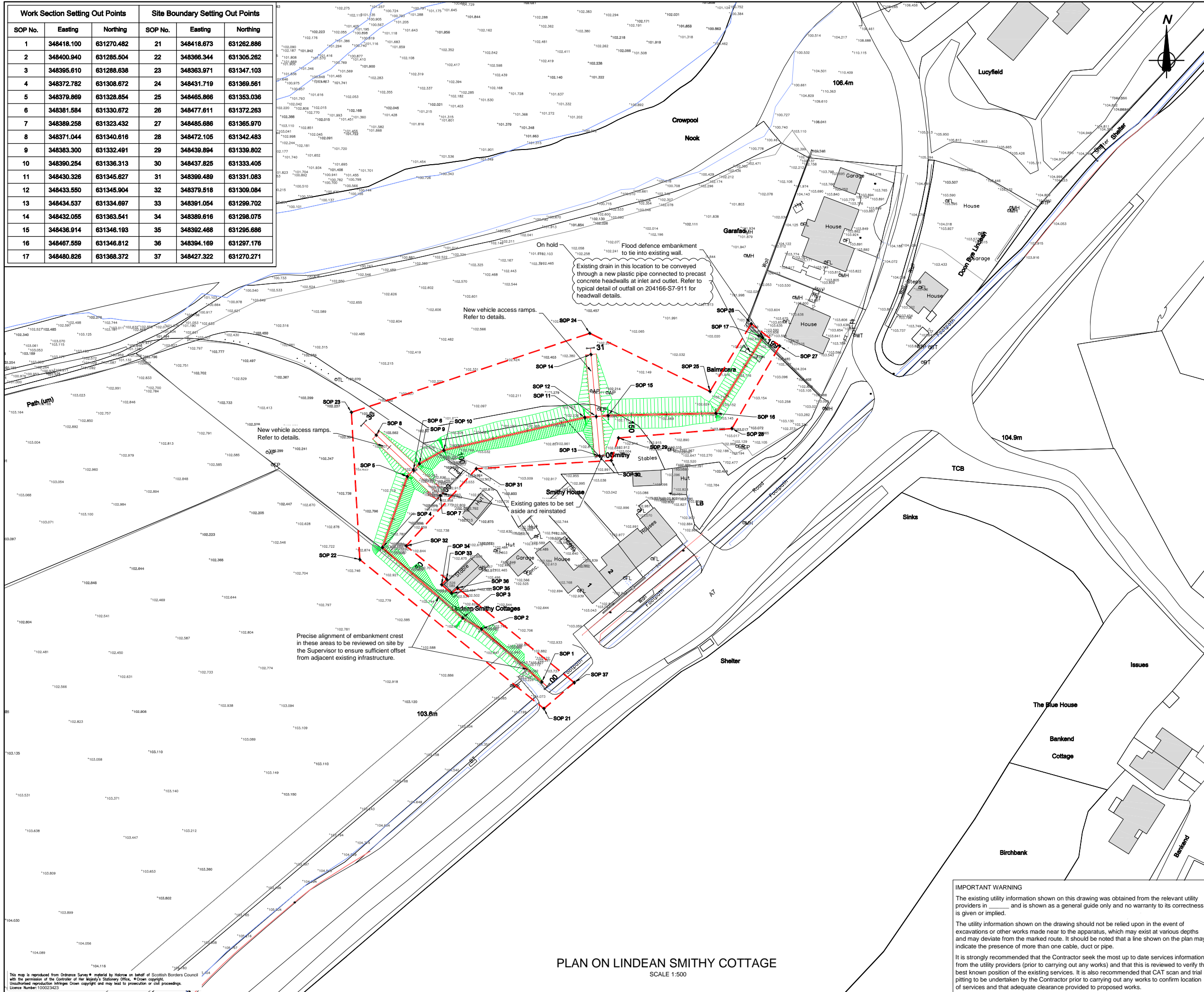
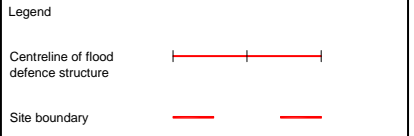


Work Section Setting Out Points			Site Boundary Setting Out Points		
SOP No.	Easting	Northing	SOP No.	Easting	Northing
1	348418.100	631270.482	21	348418.673	631262.886
2	348400.940	631285.504	22	348396.344	631305.262
3	348395.610	631288.638	23	348363.971	631347.103
4	348372.782	631308.672	24	348431.719	631369.561
5	348379.869	631328.854	25	348465.866	631353.036
6	348381.584	631330.672	26	348477.611	631372.263
7	348389.258	631323.432	27	348485.686	631365.970
8	348371.044	631340.616	28	348472.105	631342.483
9	348383.300	631332.491	29	348439.894	631339.802
10	348390.254	631336.313	30	348437.825	631333.405
11	348430.326	631345.627	31	348399.489	631331.083
12	348433.550	631345.904	32	348379.518	631309.084
13	348434.537	631334.697	33	348391.054	631299.702
14	348432.055	631363.541	34	348389.616	631298.075
15	348436.914	631346.193	35	348392.468	631295.686
16	348467.559	631346.812	36	348394.169	631297.176
17	348480.826	631368.372	37	348427.322	631270.271



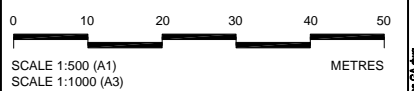
- Notes:
- This drawing to be read in conjunction with the relevant specification and all other relevant drawings.
 - The Contractor shall check all dimensions and levels on site and shall identify discrepancies prior to commencing the works.
 - All dimensions in metres unless noted otherwise.
 - All levels in metres above ordnance datum unless noted otherwise.
 - All existing fences to be reinstated on completion of the works.



Health and Safety Information

- In addition to the hazards normally associated with the types of work detailed on this drawing, the Contractor shall consider the following:
- Rapidly rising river levels in an area of high flood risk
 - Works interface with residential properties, and public footpaths

It is assumed that all works will be carried out by a competent person working, where appropriate, to an approved safe system of work



Rev	By	Chkd	Apprd	Date	Description

Client
Scottish Borders Council

CH2MHILL
City Park, Alexandra Parade
Glasgow G3 7JH
TEL: +44(0)141 552 2000
FAX: +44(0)141 552 2525
www.ch2mhill.com

Project
SELKIRK FLOOD PROTECTION SCHEME

Drawing LINDEAN SMITHY COTTAGES GENERAL ARRANGEMENT

Drawn by: S.Sz/ M.Mac.	Date: 15.10.2014
Checked by: A.C.	Date: 15.10.2014
Approved by: S.V.	Date: 15.10.2014
Drawing No. 204166/S7/921	Revision 0
Drawing Scale: 1:500 at A1	

IMPORTANT WARNING
The existing utility information shown on this drawing was obtained from the relevant utility providers in _____ and is shown as a general guide only and no warranty to its correctness is given or implied.
The utility information shown on the drawing should not be relied upon in the event of excavations or other works made near to the apparatus, which may exist at various depths and may deviate from the marked route. It should be noted that a line shown on the plan may indicate the presence of more than one cable, duct or pipe.
It is strongly recommended that the Contractor seek the most up to date services information from the utility providers (prior to carrying out any works) and that this is reviewed to verify the best known position of the existing services. It is also recommended that CAT scan and trial pitting to be undertaken by the Contractor prior to carrying out any works to confirm location of services and that adequate clearance provided to proposed works.

PLAN ON LINDEAN SMITHY COTTAGE
SCALE 1:500

This map is reproduced from Ordnance Survey material by permission of the Controller of Her Majesty's Stationery Office, © Crown copyright. Unauthorised reproduction infringes Crown copyright and may lead to prosecution or civil proceedings. Licence Number: 100023423

Drawing No. 204166/S7/921 - Lindean Smithy Cottages GA.dwg