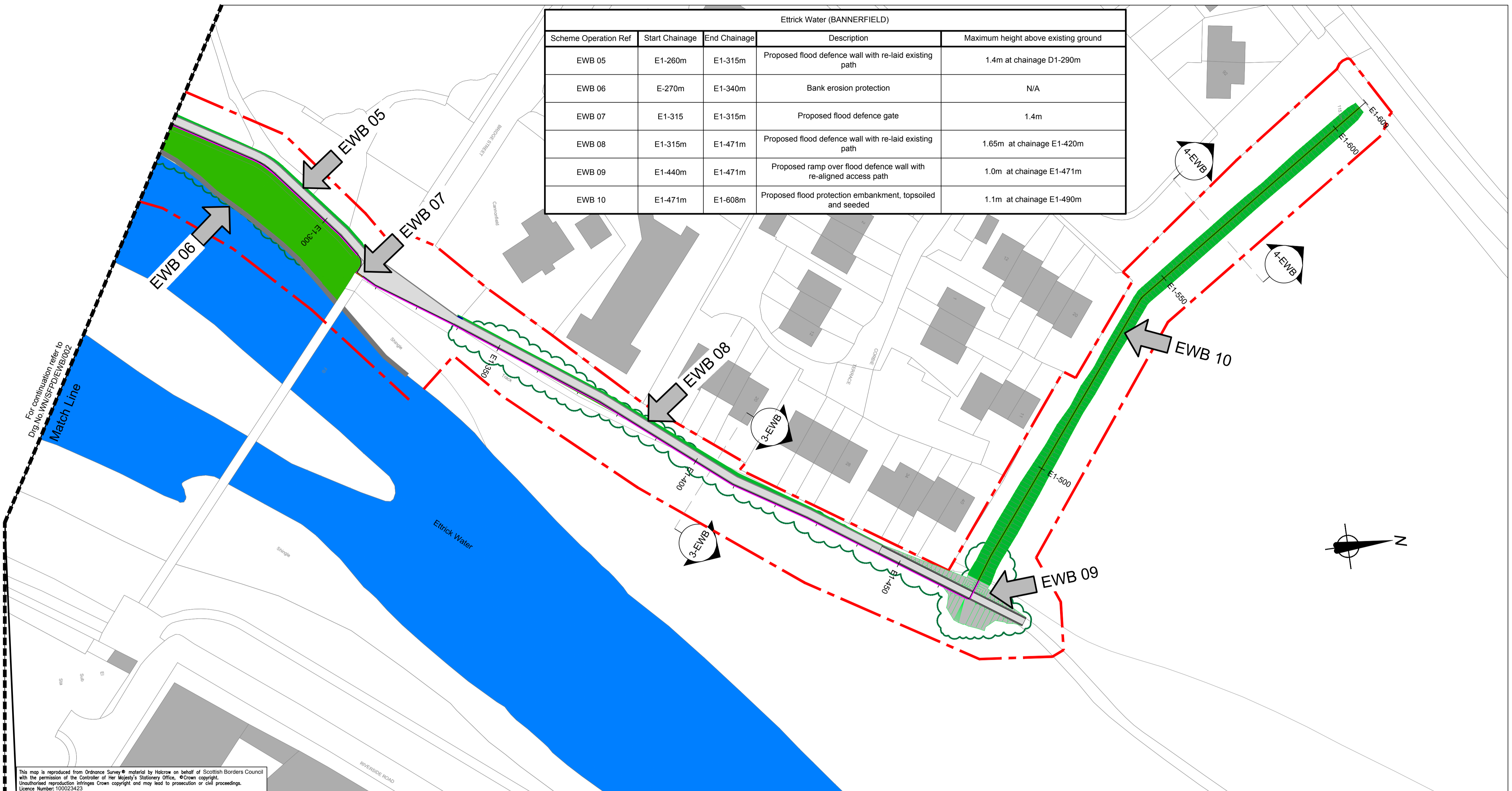
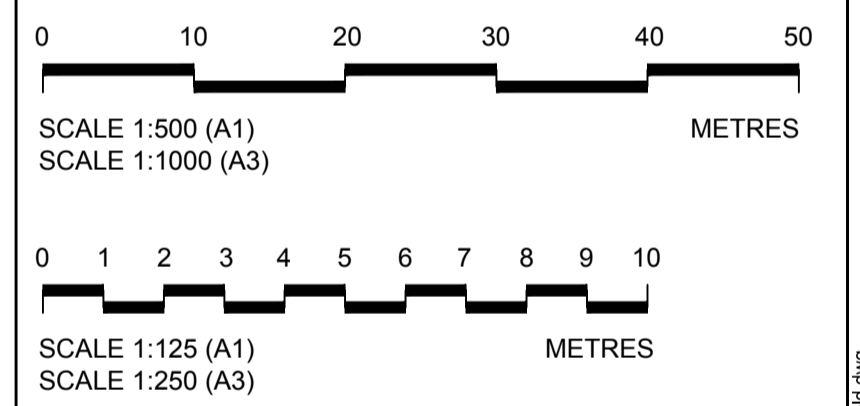
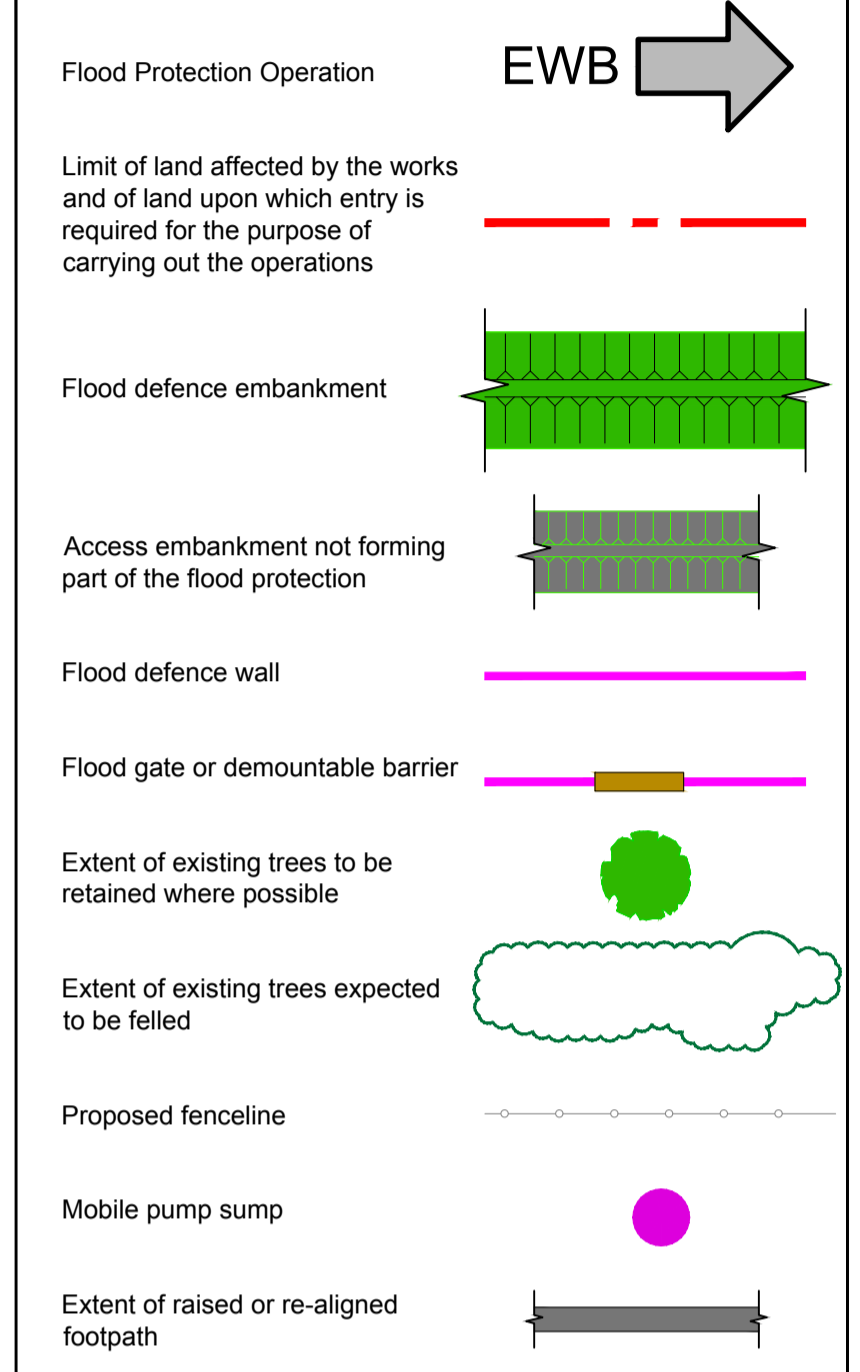


Etrick Water (BANNERFIELD)				
Scheme Operation Ref	Start Chainage	End Chainage	Description	Maximum height above existing ground
EWB 05	E1-260m	E1-315m	Proposed flood defence wall with re-laid existing path	1.4m at chainage D1-290m
EWB 06	E-270m	E1-340m	Bank erosion protection	N/A
EWB 07	E1-315	E1-315m	Proposed flood defence gate	1.4m
EWB 08	E1-315m	E1-471m	Proposed flood defence wall with re-laid existing path	1.65m at chainage E1-420m
EWB 09	E1-440m	E1-471m	Proposed ramp over flood defence wall with re-aligned access path	1.0m at chainage E1-471m
EWB 10	E1-471m	E1-608m	Proposed flood protection embankment, topped and seeded	1.1m at chainage E1-490m



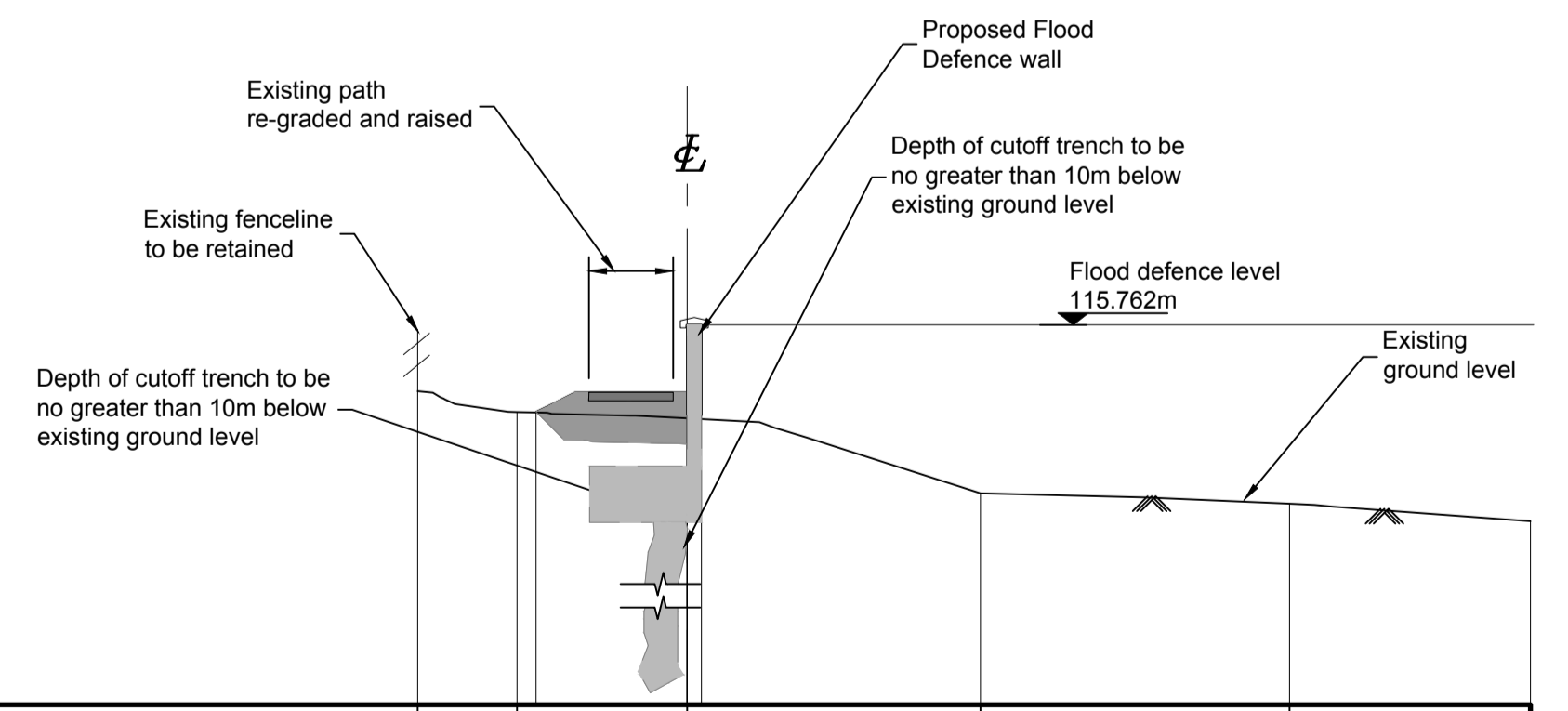
- Notes:**
- Operations are fully described in Section 4 of the Flood Protection Scheme Operations document.
 - Supplementary Information is included in the Environmental Statement, Planning Statement and Preferred Scheme Report which accompany these drawings.
 - These plans are provided in accordance with the requirements of the Flood Risk Management (Scotland) Act 2009 Section 60 and Schedule 2.
 - Replanting at a rate of two trees for each tree felled (with DBH greater than 100mm) included where described in the Schedule of Operations.
 - All outfalls and pipes which discharge to the watercourses shall require to be surveyed in advance of construction. Where a flood risk exists as a result of backing up of flood waters through these outfalls and pipes, flap valves and outfall structures shall be fitted to those outfalls and pipes.



PLAN OF FLOOD PROTECTION OPERATIONS ON ETRICK WATER (BANNERFIELD)

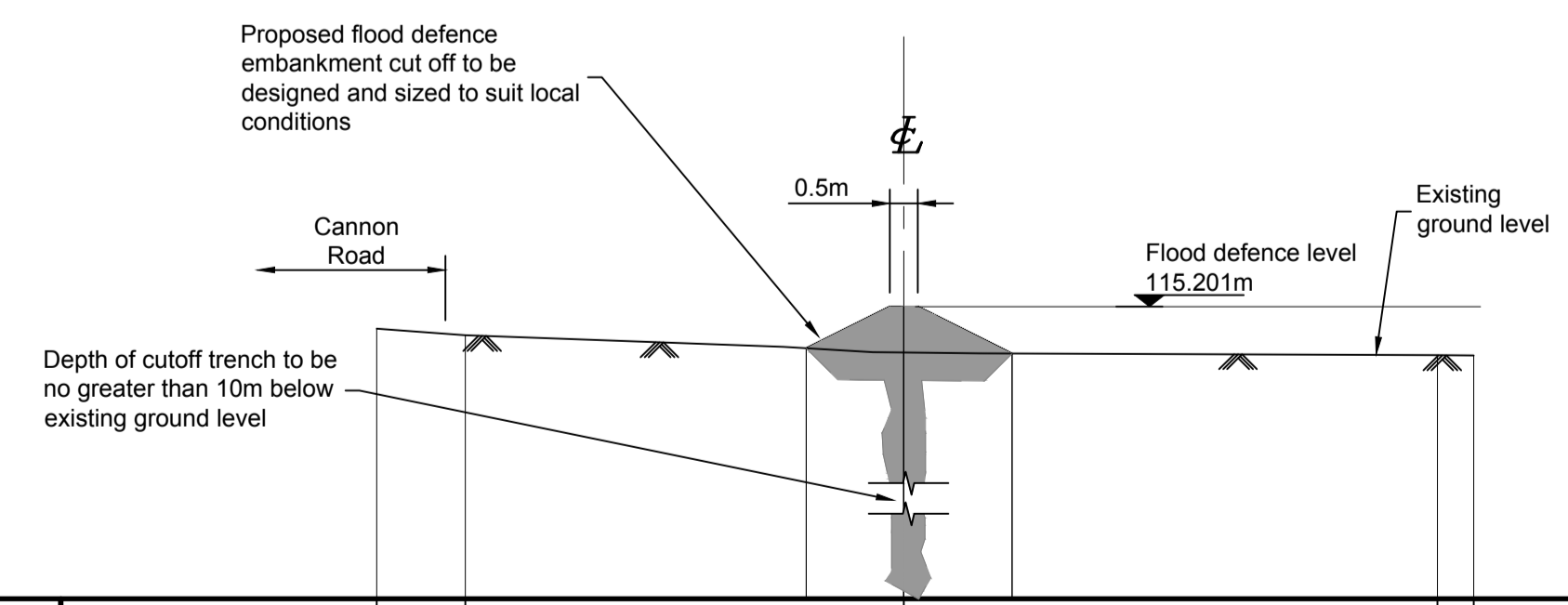
SCALE 1 : 500

This map is reproduced from Ordnance Survey material by Halcrow on behalf of Scottish Borders Council with the permission of the Controller of Her Majesty's Stationery Office. Crown copyright. Unauthorised reproduction infringes Crown copyright and may lead to prosecution or civil proceedings. Licence Number: 100023423



Datum 109.000m						
GROUND LEVELS		114.562	114.212	114.099	112.765	112.560
OFFSET (m)		-4.789	-3.031	0.000	5.214	10.712
						15.000

SECTION 3-EWB



Datum 110.000m				
GROUND LEVELS		114.805	114.690	114.365
OFFSET (m)		-8.378	-7.801	0.000
				9.400
				10.136

SECTION 4-EWB

Rev	By	Chkd	Appvd	Date	Description

Client
 Scottish Borders Council



Halcrow Group Limited
 City Park, 368 Alexandra Parade, Glasgow G31 3AU
 Tel +44(0)141 552 2000 Fax +44(0)141 552 2525
 Glasgow@halcrow.com
 www.halcrow.com



Project
SELKIRK FLOOD PROTECTION SCHEME

Drawing

**FLOOD PROTECTION OPERATIONS
 ETRICK WATER (BANNERFIELD)
 SHEET 2**

Drawn by: Gordon D McLean Date: 30/09/11
 Checked by: EF Date: 30/09/11
 Approved by: SV Date: 30/09/11

Drawing No.	Revision
WN/SFPD/EWB/003	/

Drawing Scale: 1:500 at A1