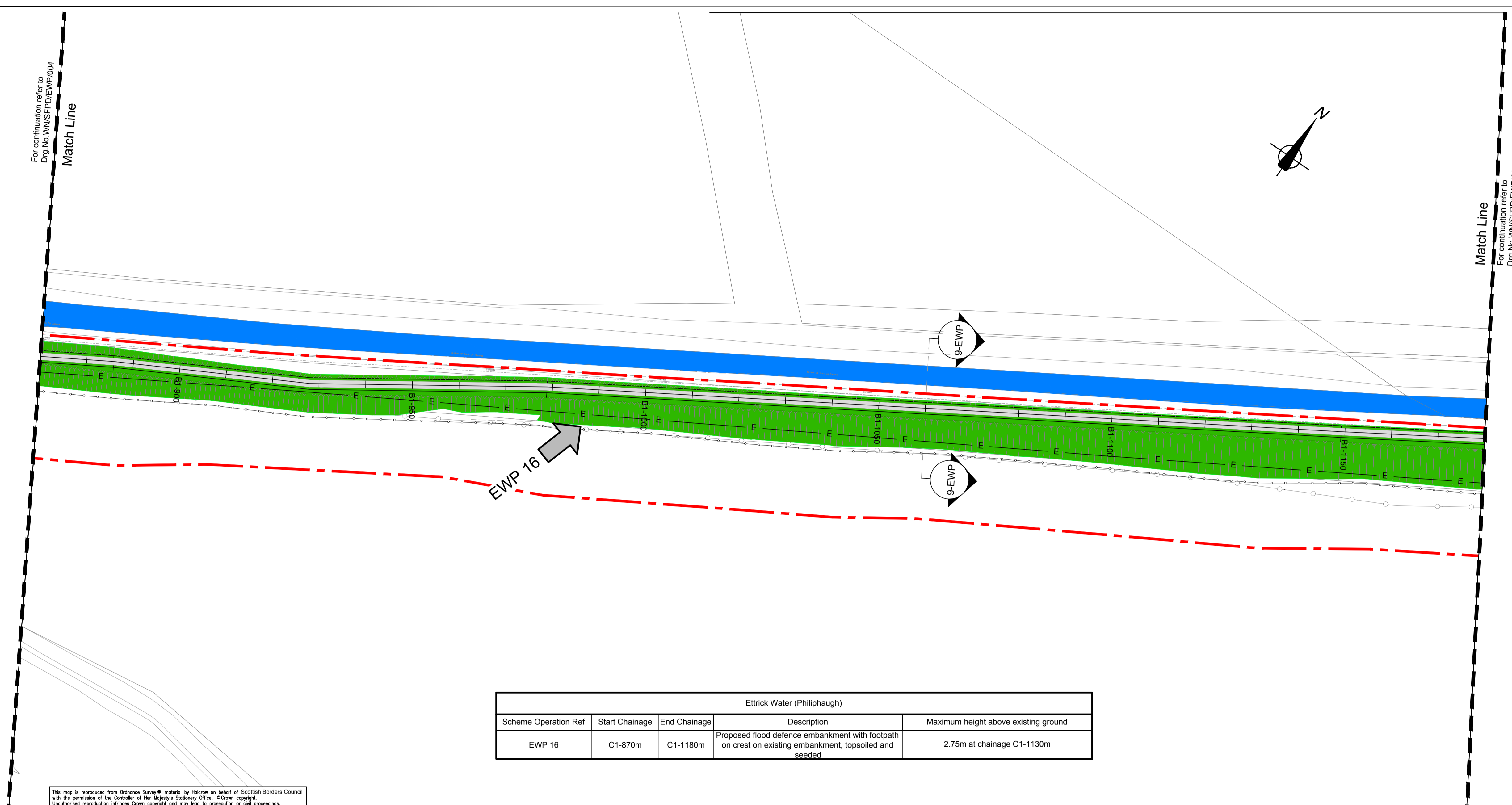
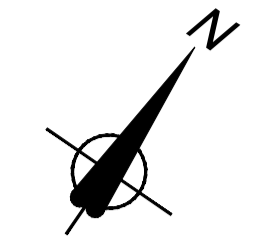


For continuation refer to
Dwg.No.WN/SFPD/EWP/004

For continuation refer to
Dwg.No.WN/SFPD/EWP/006

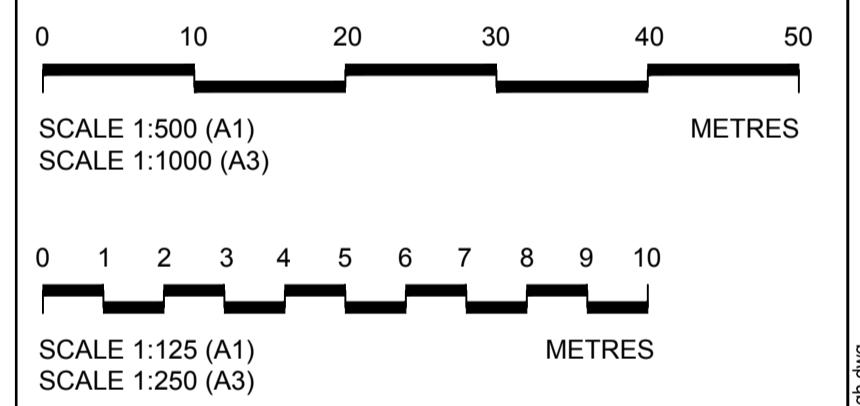
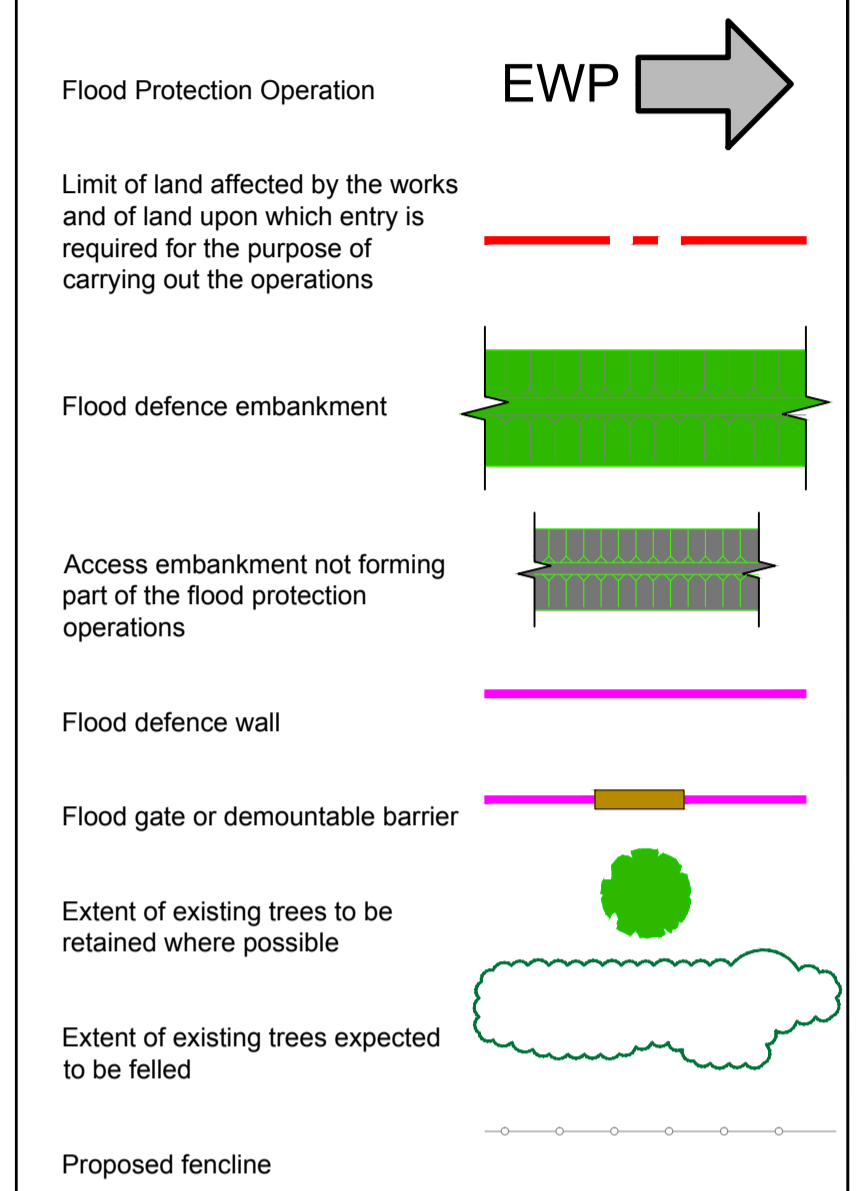


Ettrick Water (Philiphaugh)				
Scheme Operation Ref	Start Chainage	End Chainage	Description	Maximum height above existing ground
EWP 16	C1-870m	C1-1180m	Proposed flood defence embankment with footpath on crest on existing embankment, topsoiled and seeded	2.75m at chainage C1-1130m

This map is reproduced from Ordnance Survey material by Halcrow on behalf of Scottish Borders Council with the permission of the Controller of Her Majesty's Stationery Office. © Crown copyright. Unauthorised reproduction infringes Crown copyright and may lead to prosecution or civil proceedings. Licence Number: 100023423

PLAN OF FLOOD PROTECTION OPERATIONS ON ETRICK WATER (PHILIPHAUGH)
SCALE 1 : 500

- Notes:**
- Operations are fully described in Section 4 of the Flood Protection Scheme Operations document.
 - Supplementary Information is included in the Environmental Statement, Planning Statement and Preferred Scheme Report which accompany these drawings.
 - These plans are provided in accordance with the requirements of the Flood Risk Management (Scotland) Act 2009 Section 60 and Schedule 2.
 - Replanting at a rate of two trees for each tree felled (with DBH greater than 100mm) included where described in the Schedule of Operations.
 - All outfalls and pipes which discharge to the watercourses shall require to be surveyed in advance of construction. Where a flood risk exists as a result of backing up of flood waters through these outfalls and pipes, flap valves and outfall structures shall be fitted to those outfalls and pipes.



Rev	By	Chkd	Apprvd	Date	Description

Client
Scottish Borders Council



Halcrow Group Limited
City Park, 368 Alexandra Parade, Glasgow G31 3AU
Tel +44(0)141 552 2000 Fax +44(0)141 552 2525
Glasgow@halcrow.com
www.halcrow.com



Project
SELKIRK FLOOD PROTECTION SCHEME

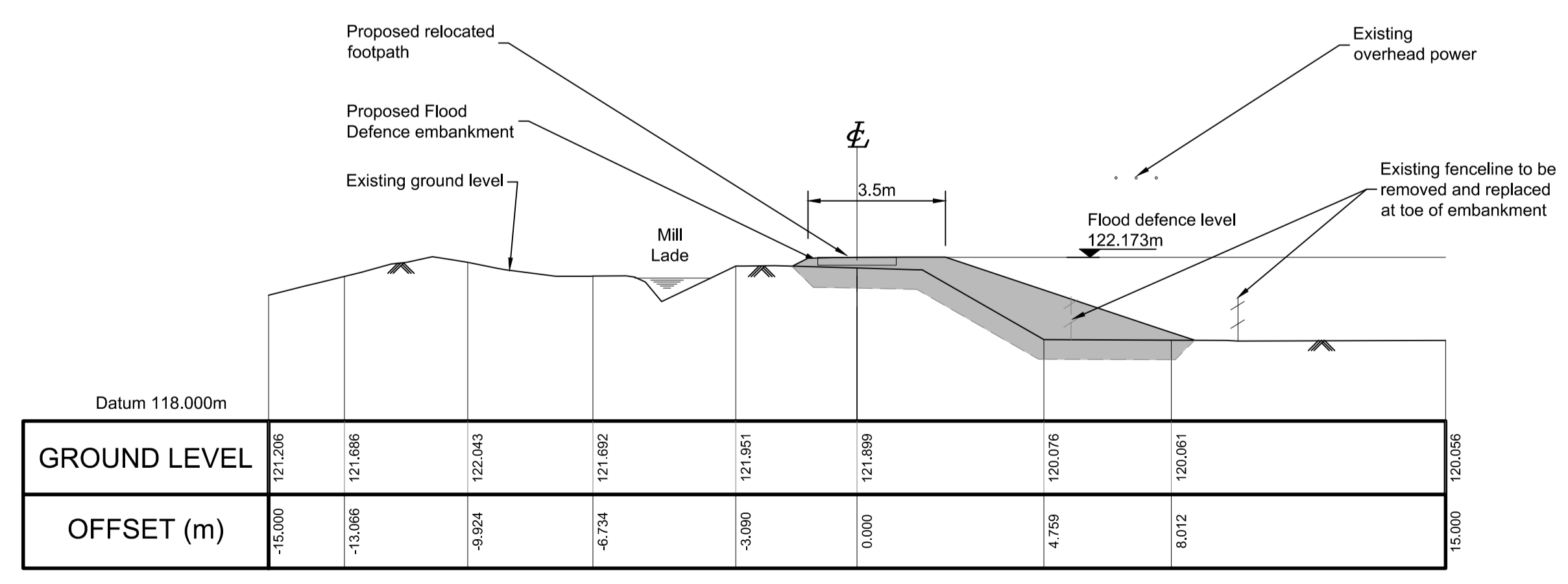
Drawing

**FLOOD PROTECTION OPERATIONS
ETTRICK WATER (PHILIPHAUGH)
OPERATIONS SHEET 4**

Drawn by: Gordon D McLean Date: 30/09/11
Checked by: EF Date: 30/09/11
Approved by: SV Date: 30/09/11

Drawing No. **WN/SFPD/EWP/005** Revision **/**

Drawing Scale: 1:500 at A1



Datum 118.000m	
GROUND LEVEL	OFFSET (m)
121.206	-15.800
121.686	-13.086
122.043	-9.924
121.692	-6.734
121.651	-3.090
121.899	0.000
120.076	4.759
120.061	8.012
120.056	15.000

SECTION 9-EWP

X:\working\file_path & name - W:\Water Res UK\wspfd_selkirk_FPS\file_63_Drawings\Outgoing\Stage 5 - FPS Order200 - Philiphaugh\WNSFPD-EWP-001 to 008 - Philiphaugh.dwg
 User and Print Date : HeadE : 21/12/2011 - 11:27am