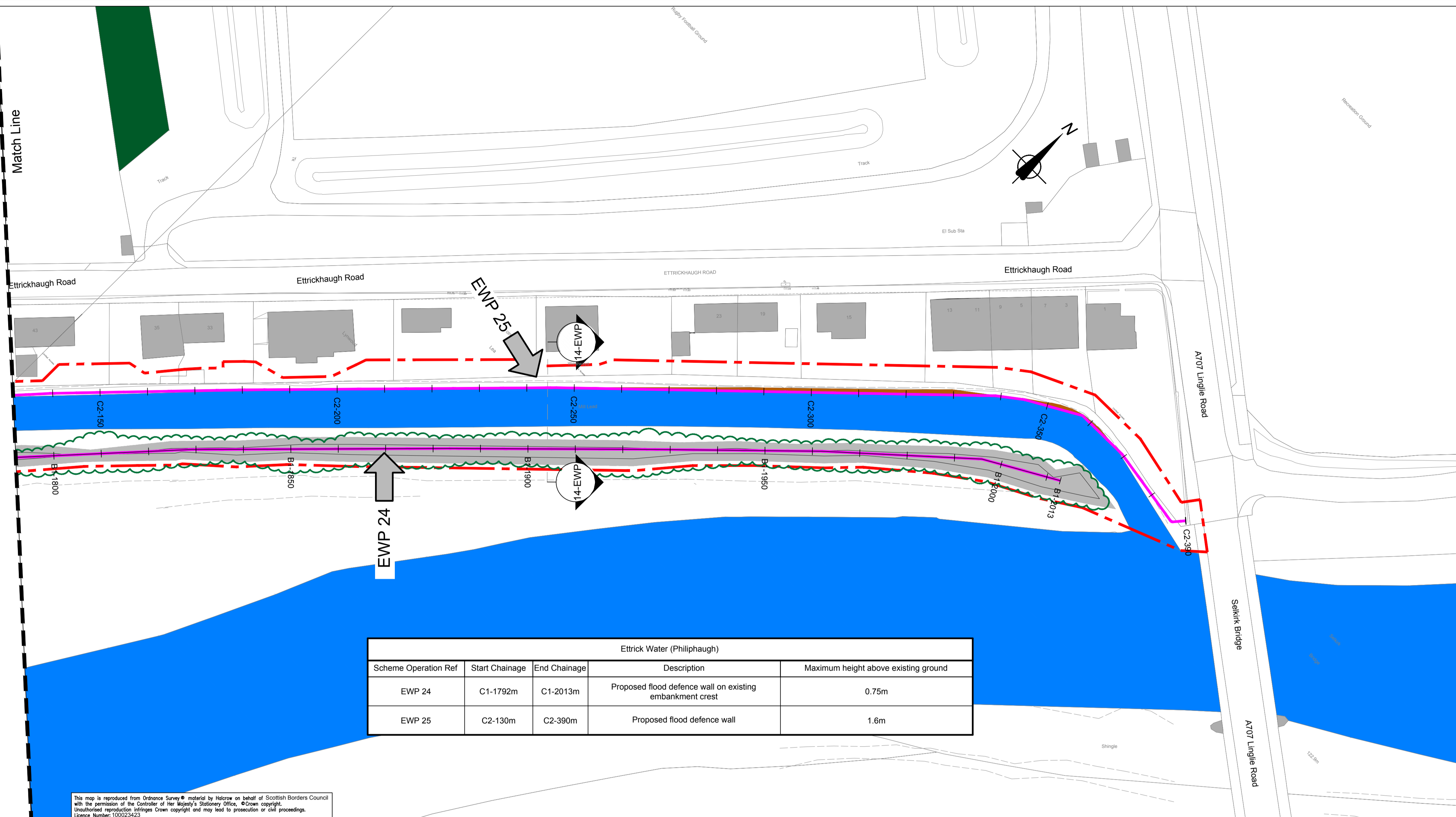


For continuation refer to  
Dwg No: WNSFPD/EWP/007



Ettrick Water (Philiphaugh)				
Scheme Operation Ref	Start Chainage	End Chainage	Description	Maximum height above existing ground
EWP 24	C1-1792m	C1-2013m	Proposed flood defence wall on existing embankment crest	0.75m
EWP 25	C2-130m	C2-390m	Proposed flood defence wall	1.6m

This map is reproduced from Ordnance Survey material by Halcrow on behalf of Scottish Borders Council with the permission of the Controller of Her Majesty's Stationary Office. © Crown copyright. Unauthorised reproduction infringes Crown copyright and may lead to prosecution or civil proceedings. Licence Number: 100023423

PLAN OF FLOOD PROTECTION OPERATIONS ON ETRICK WATER (PHILIPHAUGH)  
SCALE 1 : 500

- Notes:**
- Operations are fully described in Section 4 of the Flood Protection Scheme Operations document.
  - Supplementary Information is included in the Environmental Statement, Planning Statement and Preferred Scheme Report which accompany these drawings.
  - These plans are provided in accordance with the requirements of the Flood Risk Management (Scotland) Act 2009 Section 60 and Schedule 2.
  - Replanting at a rate of two trees for each tree felled (with DBH greater than 100mm) included where described in the Schedule of Operations.
  - All outfalls and pipes which discharge to the watercourses shall require to be surveyed in advance of construction. Where a flood risk exists as a result of backing up of flood waters through these outfalls and pipes, flap valves and outfall structures shall be fitted to those outfalls and pipes.

Flood Protection Operation

Limit of land affected by the works and of land upon which entry is required for the purpose of carrying out the operations

Flood defence embankment

Access embankment not forming part of the flood protection operations

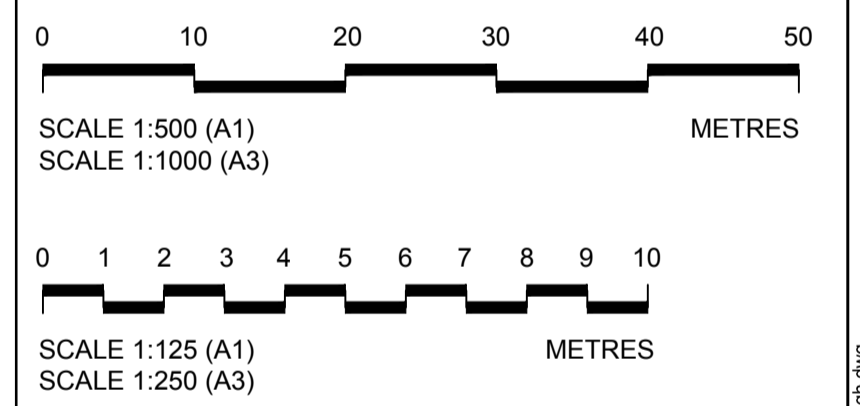
Flood defence wall

Flood gate or demountable barrier

Extent of existing trees to be retained where possible

Extent of existing trees expected to be felled

Proposed fenceline



Rev	By	Chkd	Appvd	Date	Description

Client  
Scottish Borders Council



Halcrow Group Limited  
City Park, 368 Alexandra Parade, Glasgow G31 3AU  
Tel +44(0)141 552 2000 Fax +44(0)141 552 2525  
Glasgow@halcrow.com  
www.halcrow.com



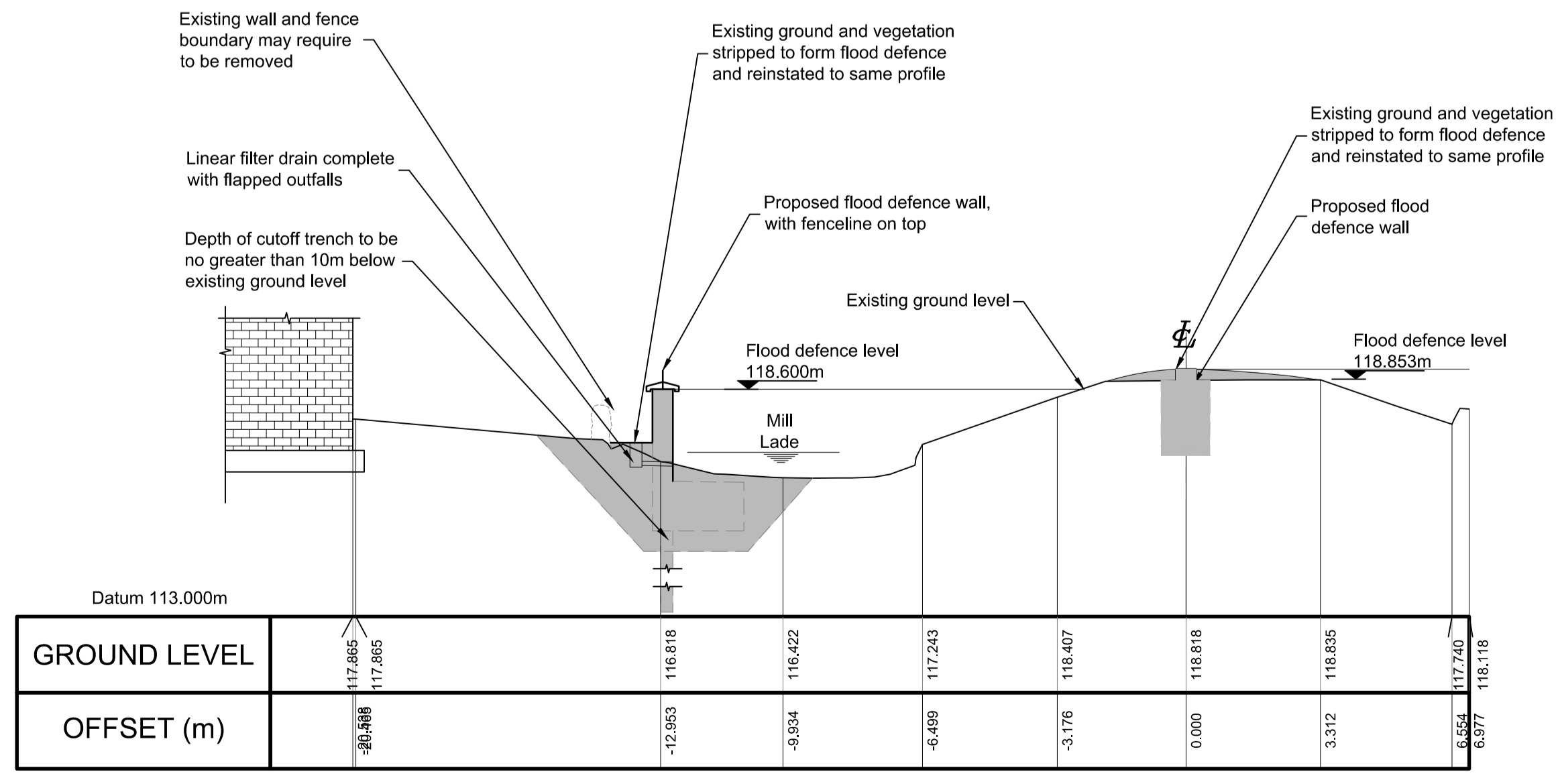
Project  
SELKIRK FLOOD PROTECTION SCHEME

**FLOOD PROTECTION OPERATIONS  
ETTRICK WATER (PHILIPHAUGH)  
OPERATIONS SHEET 7**

Drawn by: Gordon D McLean Date: 30/09/11  
Checked by: EF Date: 30/09/11  
Approved by: SV Date: 30/09/11

Drawing No. **WN/SFPD/EWP/008** Revision **/**

Drawing Scale: 1:500 at A1



GROUND LEVEL	117.865	117.865	116.818	116.422	117.243	118.407	118.818	118.835	117.740	118.116
OFFSET (m)	-12.953	-9.854	-6.469	-3.176	0.000	3.312	6.554	8.877		

SECTION 14-EWP

Drawing file path & name: W:\Water Res UK\wmsfpd\_selkirk\_FPS\Drawings\Outgoing\Stage 5 - FPS Order200 - Philiphaugh\WNSFPD-EWP-001 to 008 - Philiphaugh.dwg  
 User and Print Date: 18/12/2011 4:17 pm