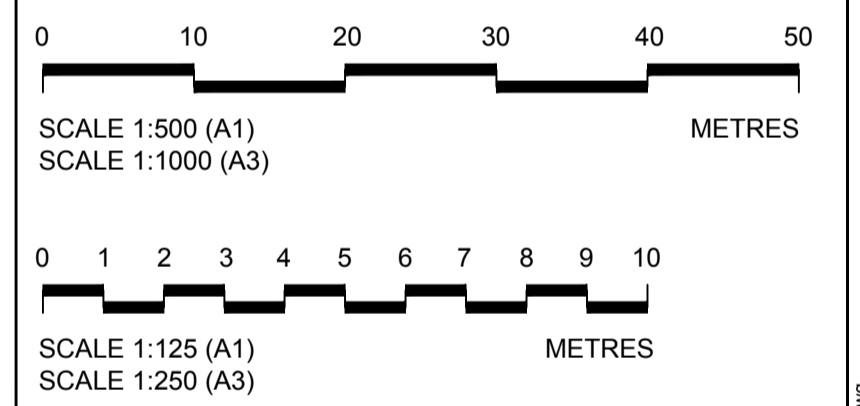
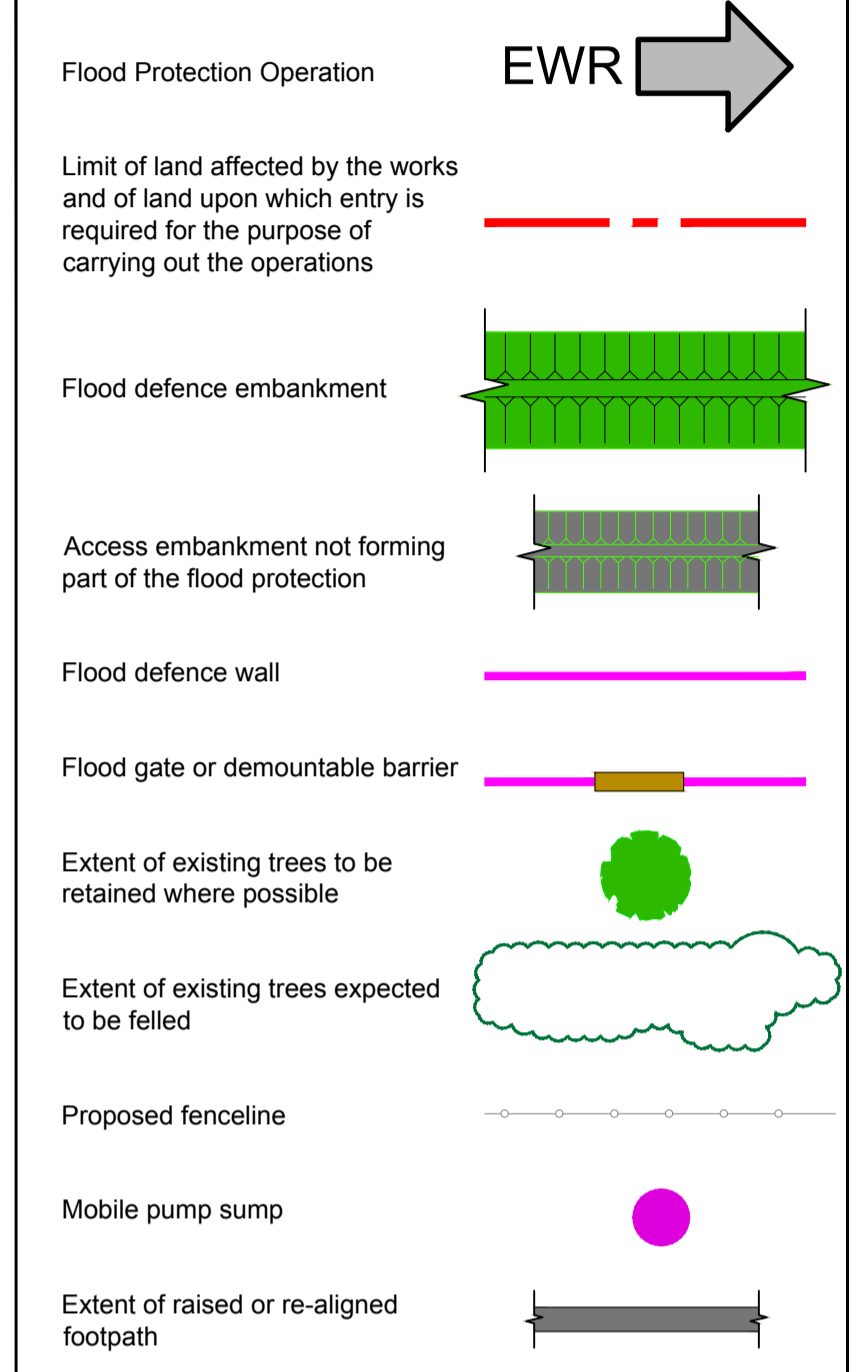


Ettrick Water (Riverside)				
Scheme Operation Ref	Start Chainage	End Chainage	Description	Maximum height above existing ground
EWR 04	D1-310m	D1-357m	Proposed flood protection embankment	1.95m at chainage D1-340m
EWR 05	D1-370m	D1-370m	Proposed flood gate	1.5m
EWR 06	D1-370m	D1-370m	Proposed bridge strengthening	N/A
EWR 07	D1-357m	D1-520m	Proposed flood defence wall	1.9m at chainage D1-357m
EWR 08	D1-520m	D1-630m	Proposed flood defence wall with re-aligned path	1.6m at chainage D1-610m

PLAN OF FLOOD PROTECTION OPERATIONS ON ETRICK WATER (RIVERSIDE)
SCALE 1 : 500

- Notes:**
- Operations are fully described in Section 4 of the Flood Protection Scheme Operations document.
 - Supplementary Information is included in the Environmental Statement, Planning Statement and Preferred Scheme Report which accompany these drawings.
 - These plans are provided in accordance with the requirements of the Flood Risk Management (Scotland) Act 2009 Section 60 and Schedule 2.
 - Replanting at a rate of two trees for each tree felled (with DBH greater than 100mm) included where described in the Schedule of Operations.
 - All outfalls and pipes which discharge to the watercourses shall require to be surveyed in advance of construction. Where a flood risk exists as a result of backing up of flood waters through these outfalls and pipes, flap valves and outfall structures shall be fitted to those outfalls and pipes.



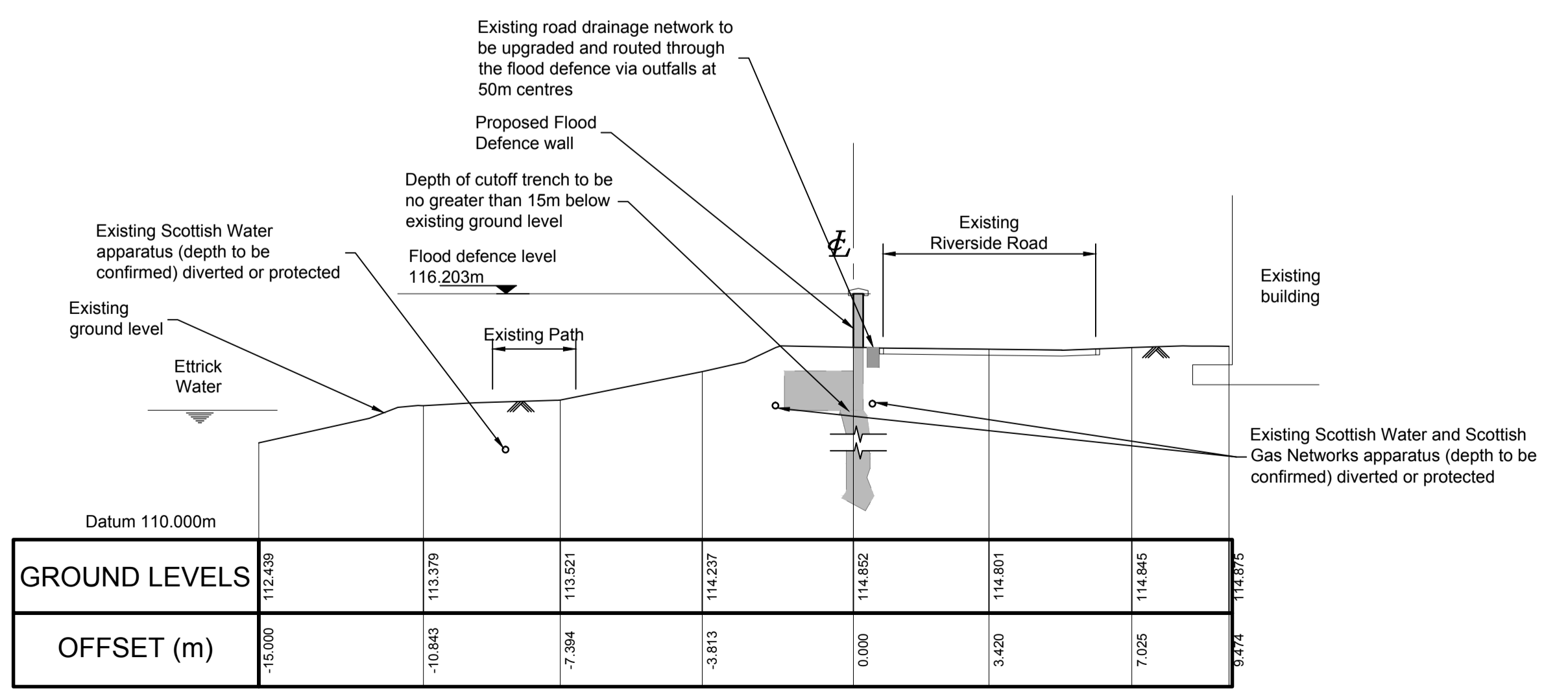
Rev	By	Chkd	Appvd	Date	Description
Client					
Scottish Borders Council					

Scottish Borders Council
 City Park, 368 Alexandra Parade, Glasgow G31 3AU
 Tel +44(0)141 552 2000 Fax +44(0)141 552 2525
 Glasgow@scotborders.gov.uk
 www.scotborders.gov.uk

Halcrow Group Limited
 City Park, 368 Alexandra Parade, Glasgow G31 3AU
 Tel +44(0)141 552 2000 Fax +44(0)141 552 2525
 Glasgow@halcrow.com
 www.halcrow.com

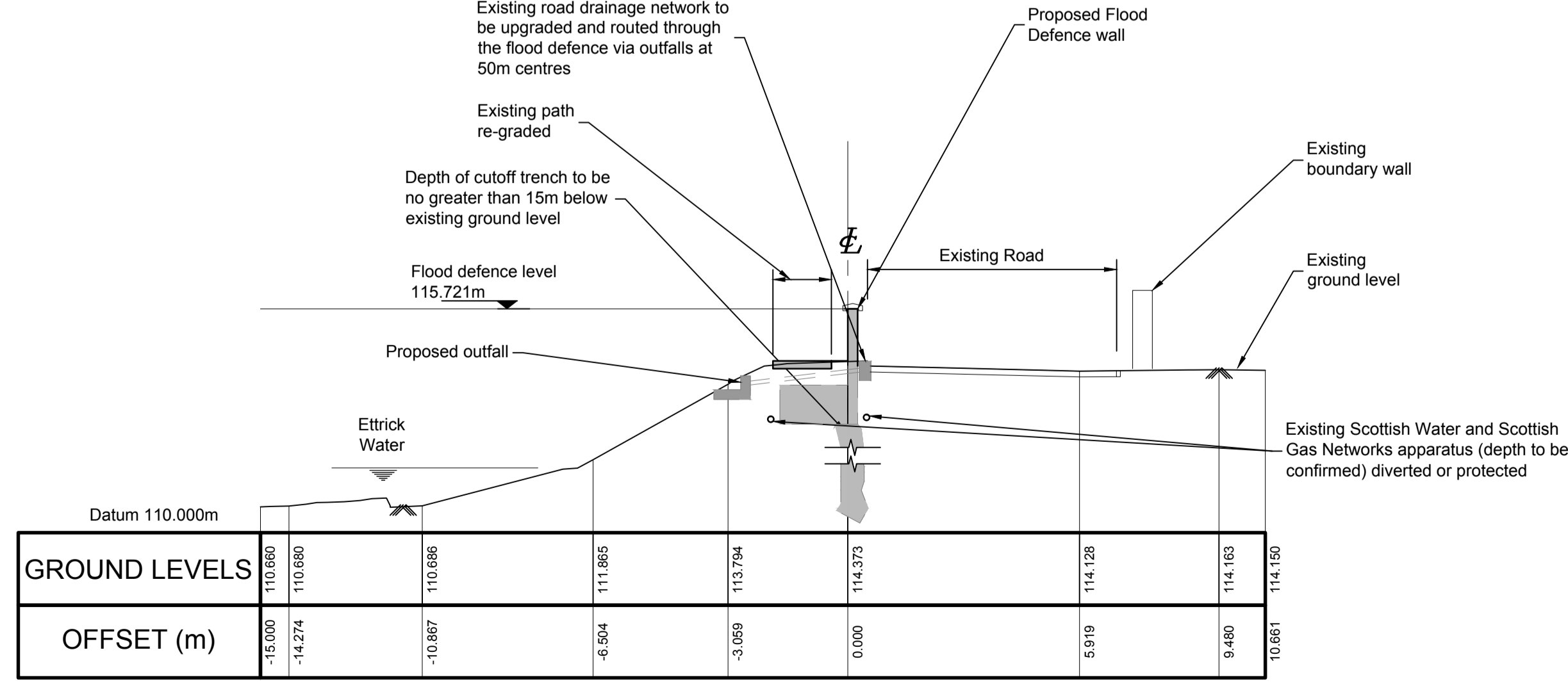
**FLOOD PROTECTION OPERATIONS
 ETRICK WATER (RIVERSIDE)
 OPERATIONS SHEET 2**

Drawn by: Gordon D McLean	Date: 30/09/11
Checked by: EF	Date: 30/09/11
Approved by: SV	Date: 30/09/11
Drawing No. WN/SFPD/EWR/003	Revision /



GROUND LEVELS	OFFSET (m)
112.439	-15.000
113.379	-10.843
113.821	-7.384
114.237	-3.813
114.801	3.420
114.845	7.025
114.852	0.000
114.876	8.874

SECTION 3-EWR



GROUND LEVELS	OFFSET (m)
110.680	-15.000
110.680	-14.274
110.686	-10.687
110.686	-6.964
111.865	-3.069
113.794	0.000
114.373	5.919
114.128	9.480
114.163	10.661
114.150	10.661

SECTION 4-EWR