

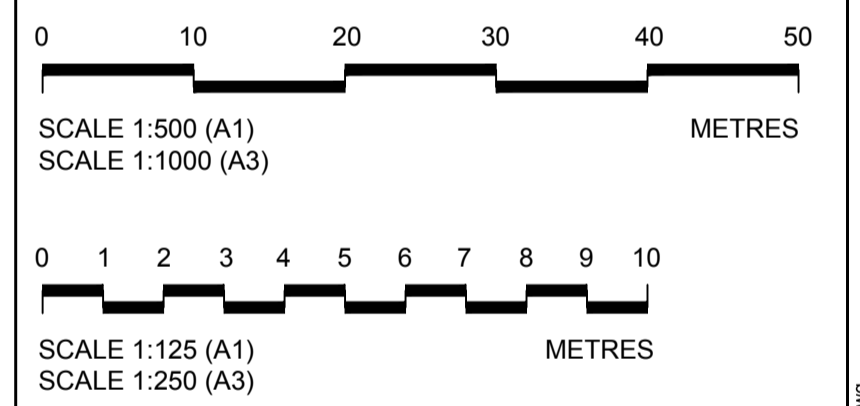
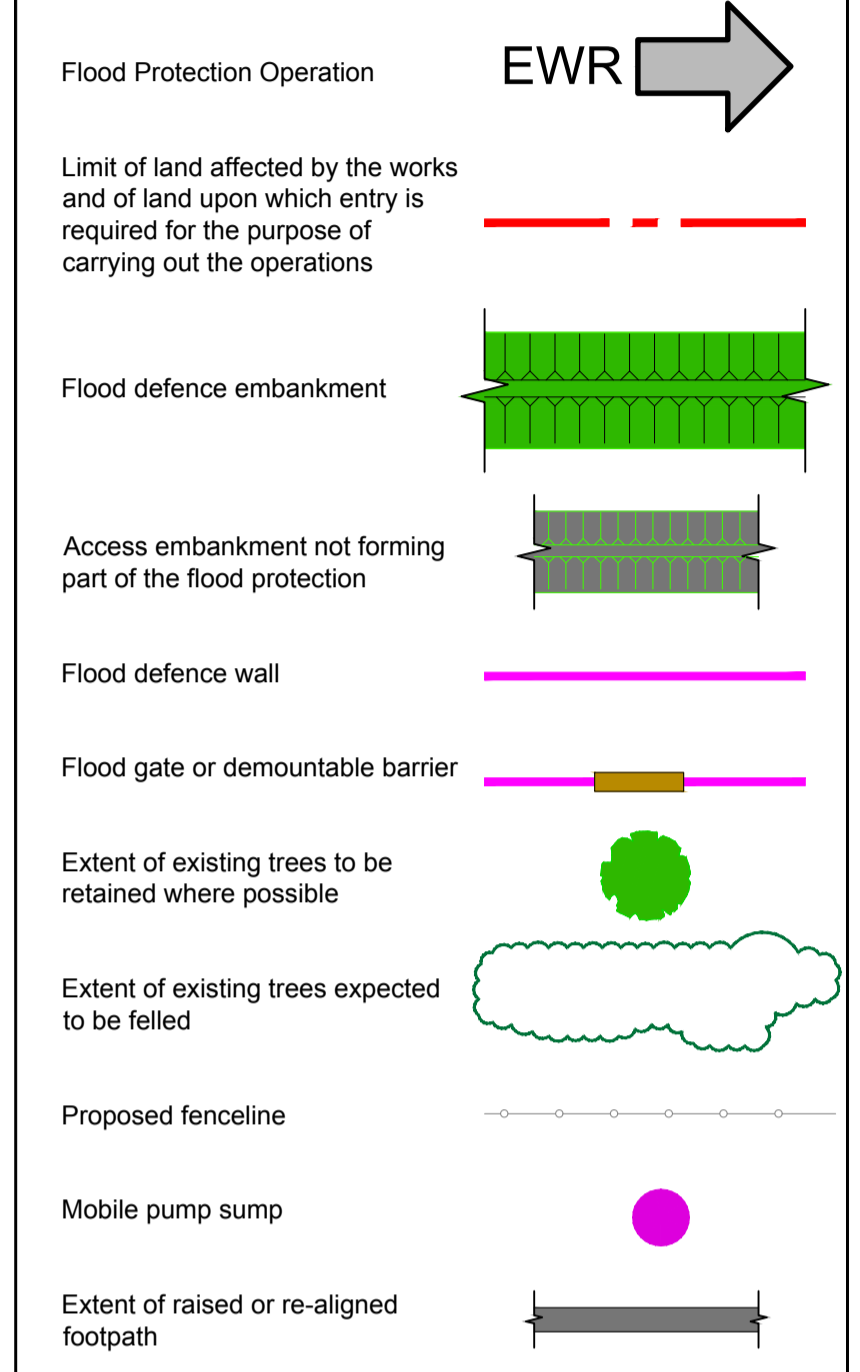
Ettrick Water (Riverside)				
Scheme Operation Ref	Start Chainage	End Chainage	Description	Maximum height above existing ground
EWR 26	D1-1935	D1-1969	Proposed 1.6m Ø culvert on Shaw Burn	N/A
EWR 27	D1-2030m	D1-2230m	Proposed flood defence wall	1.9m at chainage D1-2150m
EWR 28	D1-2135m	D1-2135m	Proposed mobile pump sump location	N/A

This map is reproduced from Ordnance Survey material by Halcrow on behalf of Scottish Borders Council with the permission of the Controller of Her Majesty's Stationery Office. © Crown copyright. Unauthorised reproduction infringes Crown copyright and may lead to prosecution or civil proceedings. Licence Number: 100023423

PLAN OF FLOOD PROTECTION OPERATIONS ON ETRICK WATER (RIVERSIDE)

SCALE 1 : 500

- Notes:**
- Operations are fully described in Section 4 of the Flood Protection Scheme Operations document.
 - Supplementary Information is included in the Environmental Statement, Planning Statement and Preferred Scheme Report which accompany these drawings.
 - These plans are provided in accordance with the requirements of the Flood Risk Management (Scotland) Act 2009 Section 60 and Schedule 2.
 - Replanting at a rate of two trees for each tree felled (with DBH greater than 100mm) included where described in the Schedule of Operations.
 - All outfalls and pipes which discharge to the watercourses shall require to be surveyed in advance of construction. Where a flood risk exists as a result of backing up of flood waters through these outfalls and pipes, flap valves and outfall structures shall be fitted to those outfalls and pipes.



Rev	By	Chkd	Appvd	Date	Description

Client
Scottish Borders Council

Halcrow Group Limited
City Park, 368 Alexandra Parade, Glasgow G31 3AU
Tel +44(0)141 552 2000 Fax +44(0)141 552 2525
Glasgow@halcrow.com
www.halcrow.com

Project
SELKIRK FLOOD PROTECTION SCHEME

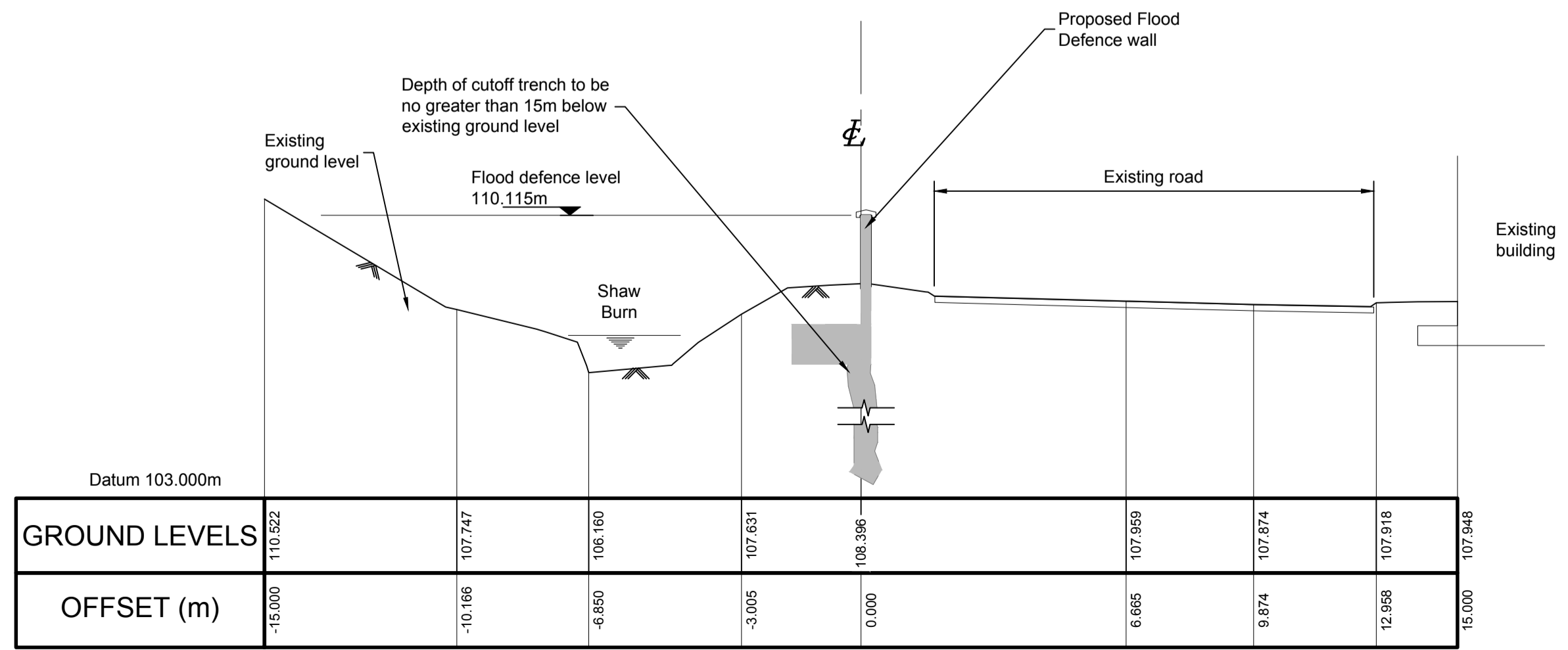
Drawing

**FLOOD PROTECTION OPERATIONS
ETTRICK WATER (RIVERSIDE)
OPERATIONS SHEET 8**

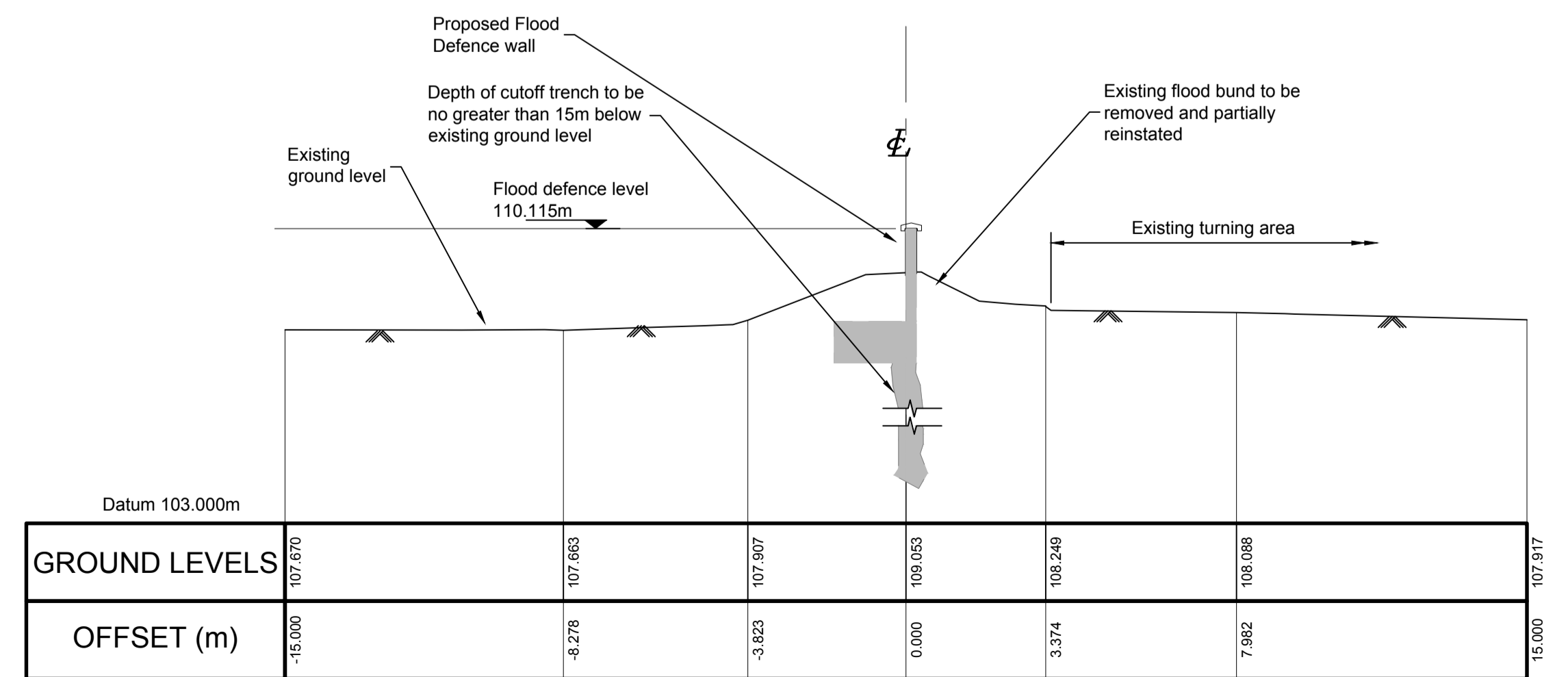
Drawn by: Gordon D McLean Date: 30/09/11
Checked by: EF Date: 30/09/11
Approved by: SV Date: 30/09/11

Drawing No. **WN/SFPD/EWR/009** Revision **/**

Drawing Scale: 1:500 at A1



SECTION 15EWR



SECTION 16EWR