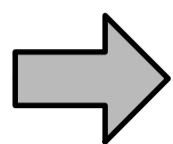





Notes:


- Operations are fully described in Section 4 of the Flood Protection Scheme Operations document.
- Supplementary Information is included in the Environmental Statement, Planning Statement and Preferred Scheme Report which accompany these drawings.
- These plans are provided in accordance with the requirements of the Flood Risk Management (Scotland) Act 2009 Section 60 and Schedule 2.
- Replanting at a rate of two trees for each tree felled (with DBH greater than 100mm) included where described in the Schedule of Operations.
- All outfalls and pipes which discharge to the watercourses shall require to be surveyed in advance of construction. Where a flood risk exists as a result of backing up of flood waters through these outfalls and pipes, flap valves and outfall structures shall be fitted to those outfalls and pipes.


Flood Protection Operation **SML** 


Limit of land affected by the works and of land upon which entry is required for the purpose of carrying out the operations 


Flood defence embankment 


Access embankment not forming part of the flood protection 

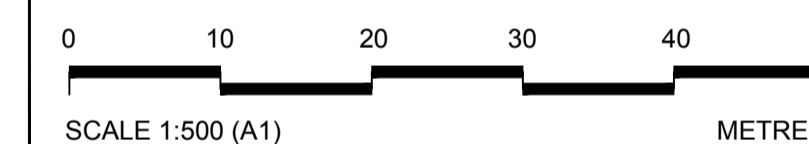
Flood defence wall 

Flood gate or demountable barrier 

Extent of existing trees to be retained where possible 

Extent of existing trees expected to be felled 

Proposed fenceline 



Rev	By	Chkd	Apprvd	Date	Description

Client
Scottish Borders Council 

Halcrow Group Limited
 City Park, 368 Alexandra Parade, Glasgow G31 3AU
 Tel +44(0)141 552 2000 Fax +44(0)141 552 2525
 Glasgow@halcrow.com
 www.halcrow.com 

Project
SELKIRK FLOOD PROTECTION SCHEME

Drawing

**FLOOD PROTECTION OPERATIONS
 ST MARY'S LOCH
 SHEET 4**

Drawn by: Gordon D McLean Date: 30/09/10

Checked by: EF Date: 30/09/10

Approved by: SV Date: 30/09/10

Drawing No. Revision

WN/SFPD/SML/005 /

Drawing Scale: 1:500 at A1

St. Mary's Loch				
Scheme Operation Ref	Start Chainage	End Chainage	Description	Maximum height above existing ground
SML 10	N/A	N/A	Modification of Rodono House jetty and slipway	N/A

This map is reproduced from Ordnance Survey material by Halcrow on behalf of Scottish Borders Council with the permission of the Controller of Her Majesty's Stationery Office. © Crown copyright. Unauthorised reproduction infringes Crown copyright and may lead to prosecution or civil proceedings. Licence Number: 100023423